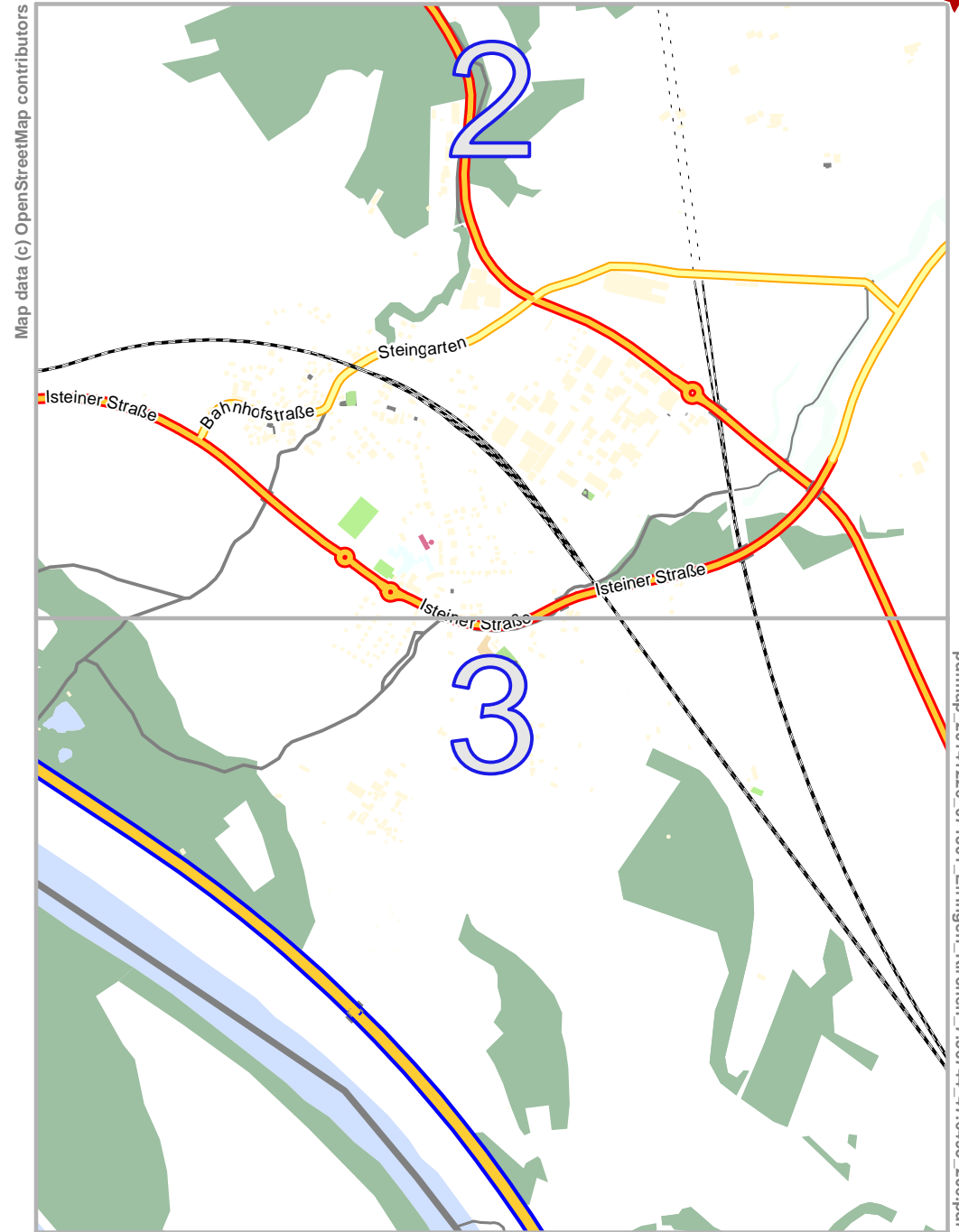


Efringen-Kirchen

lon 7.58521 lat 47.66575



lon 7.54967 lat 47.63337

pdfmap_20141226_071301_Efringen_Kirchen_7.56744_47.6495_206.pdf

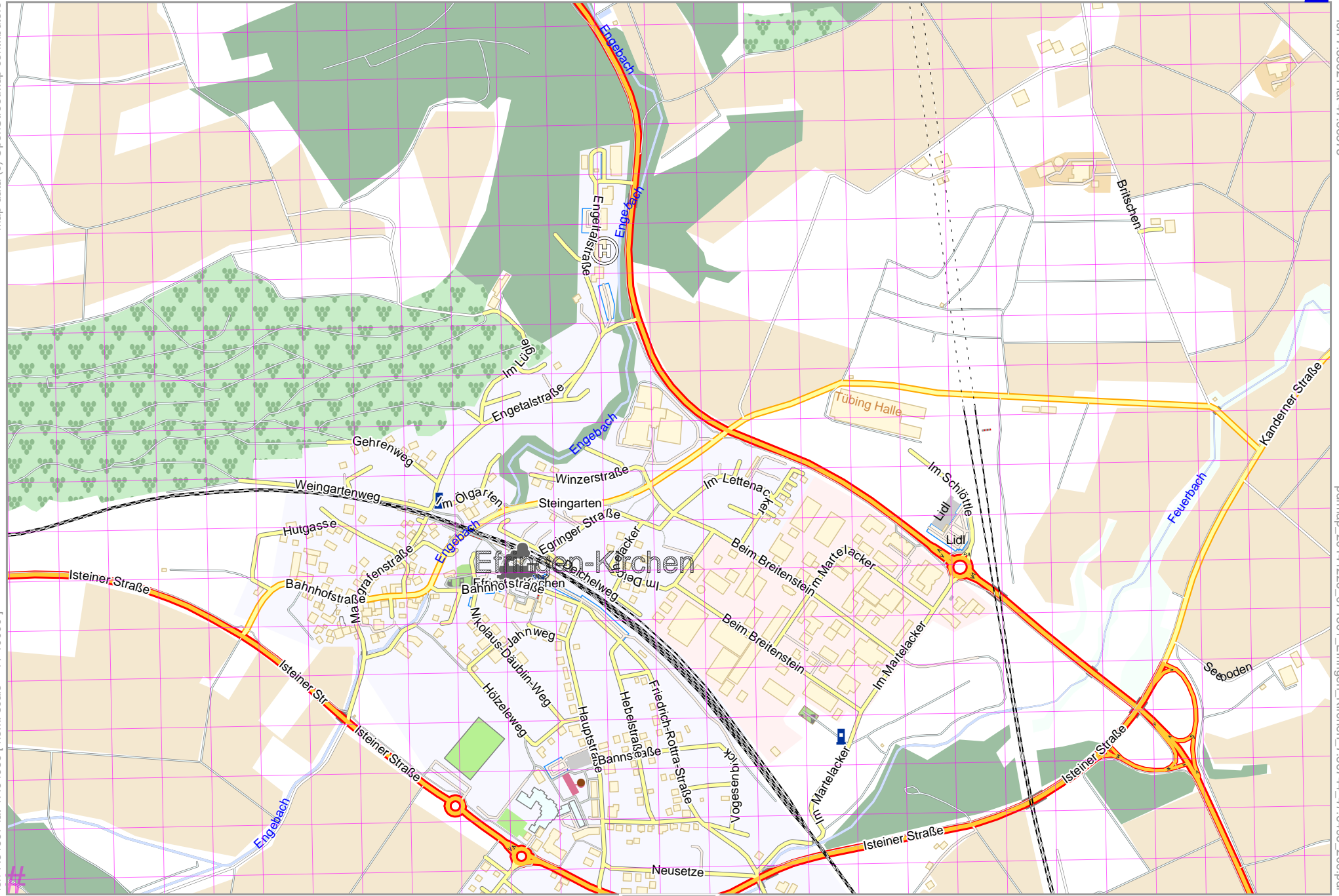
Efringen-Kirchen

Map data (c) OpenStreetMap contributors

lon 7.58521 lat 47.66575

lon 7.54967 lat 47.64956 [nom. scale = 1 / 10000]

pdfmap_20141226_071301_Efringen_Kirchen_7.56744_47.6495_206.pdf

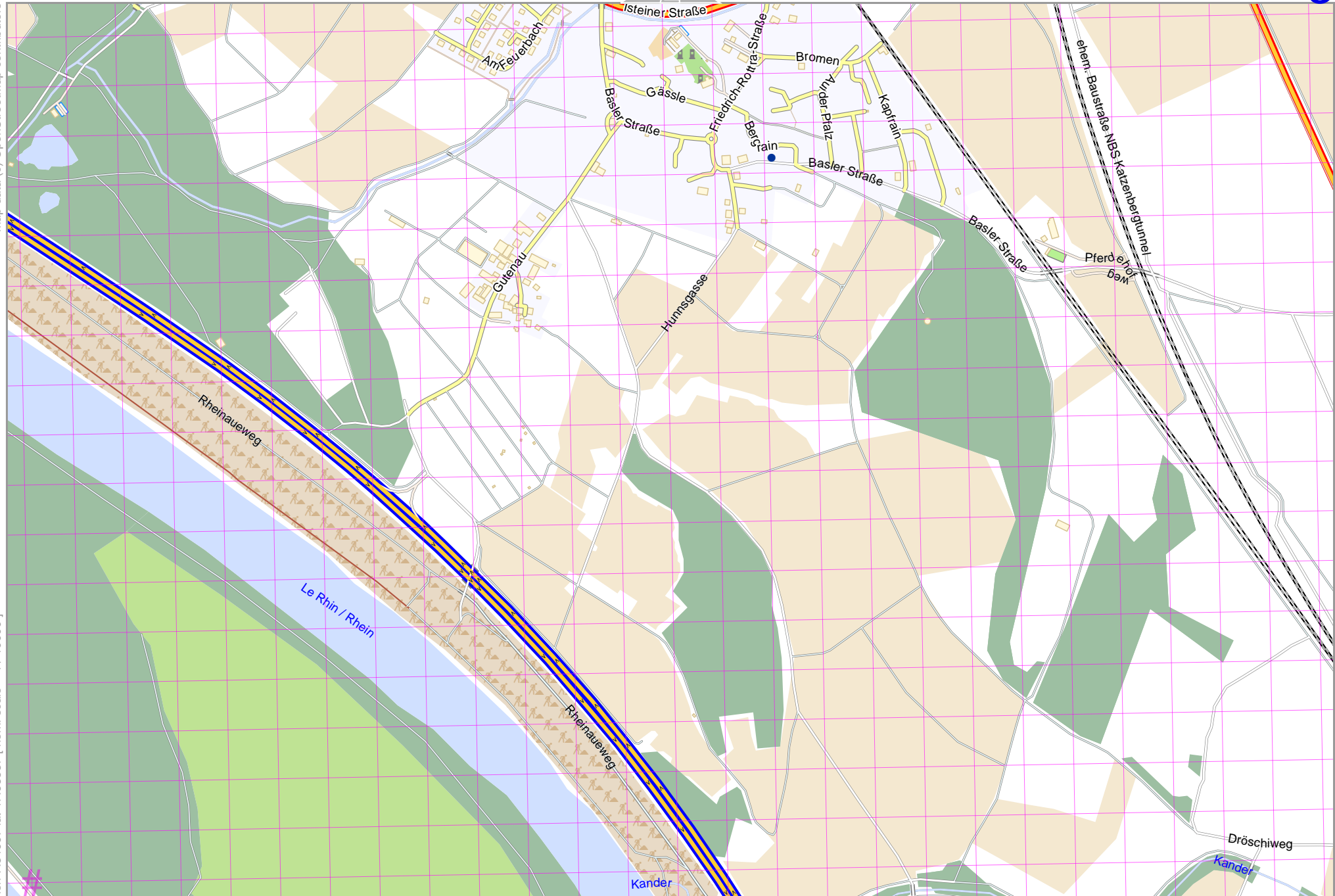


UTM: 32 T easting 391.10 km northing 5278.40 km
UTM-Grid-width = 100m

Map data (c) OpenStreetMap contributors

lon 7.54967 lat 47.63337 [nom. scale = 1 / 10000]

UTM: 32 T easting 391.10 km northing 5276.60 km
UTM-Grid-width = 100m



lon 7.58521 lat 47.64956

pdfmap_20141226_071301_Efringen_Kirchen_7.56744_47.6495_206.pdf